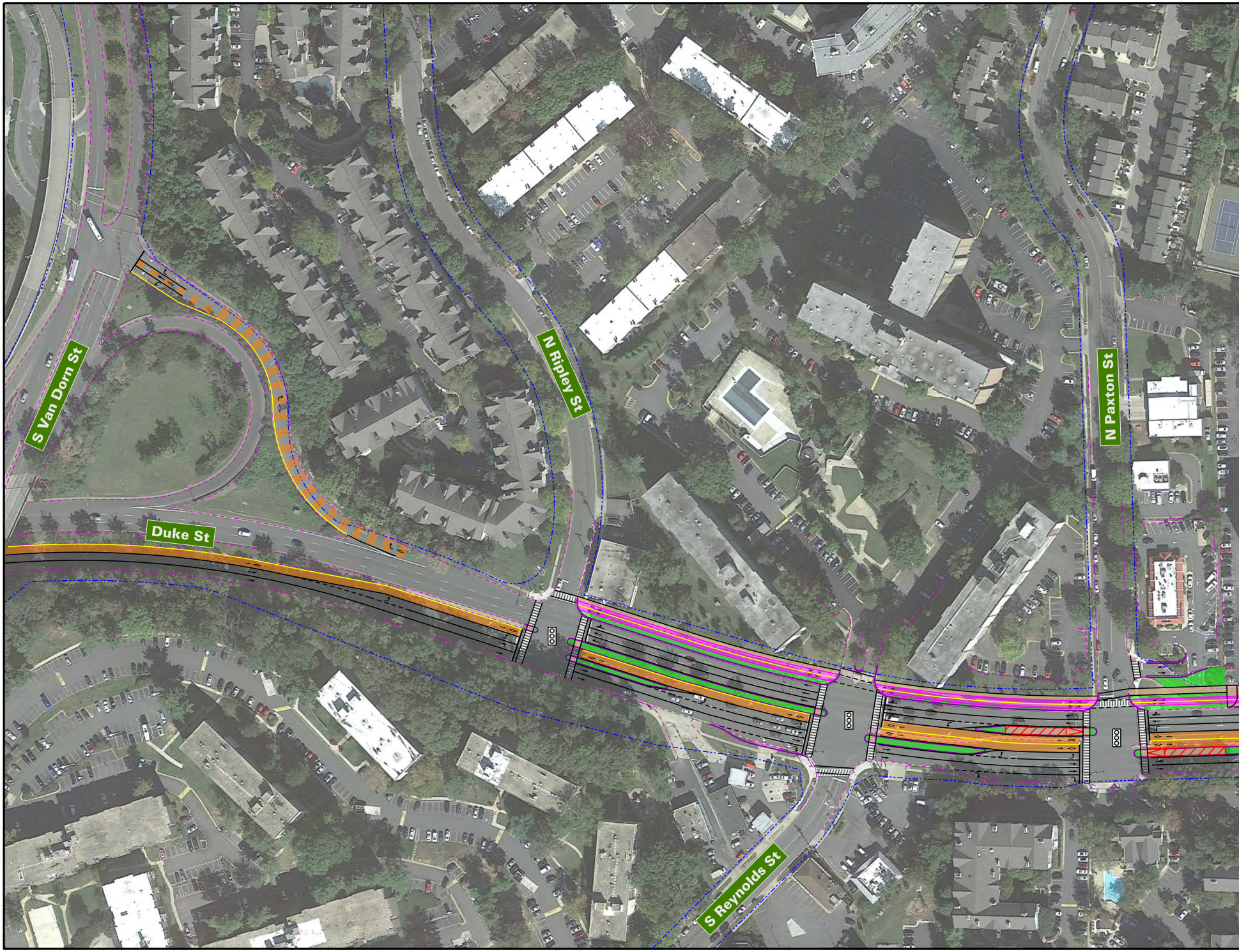
S Van Dorn St
N Ripley St
N Paxton St
Duke St
S Reynolds St

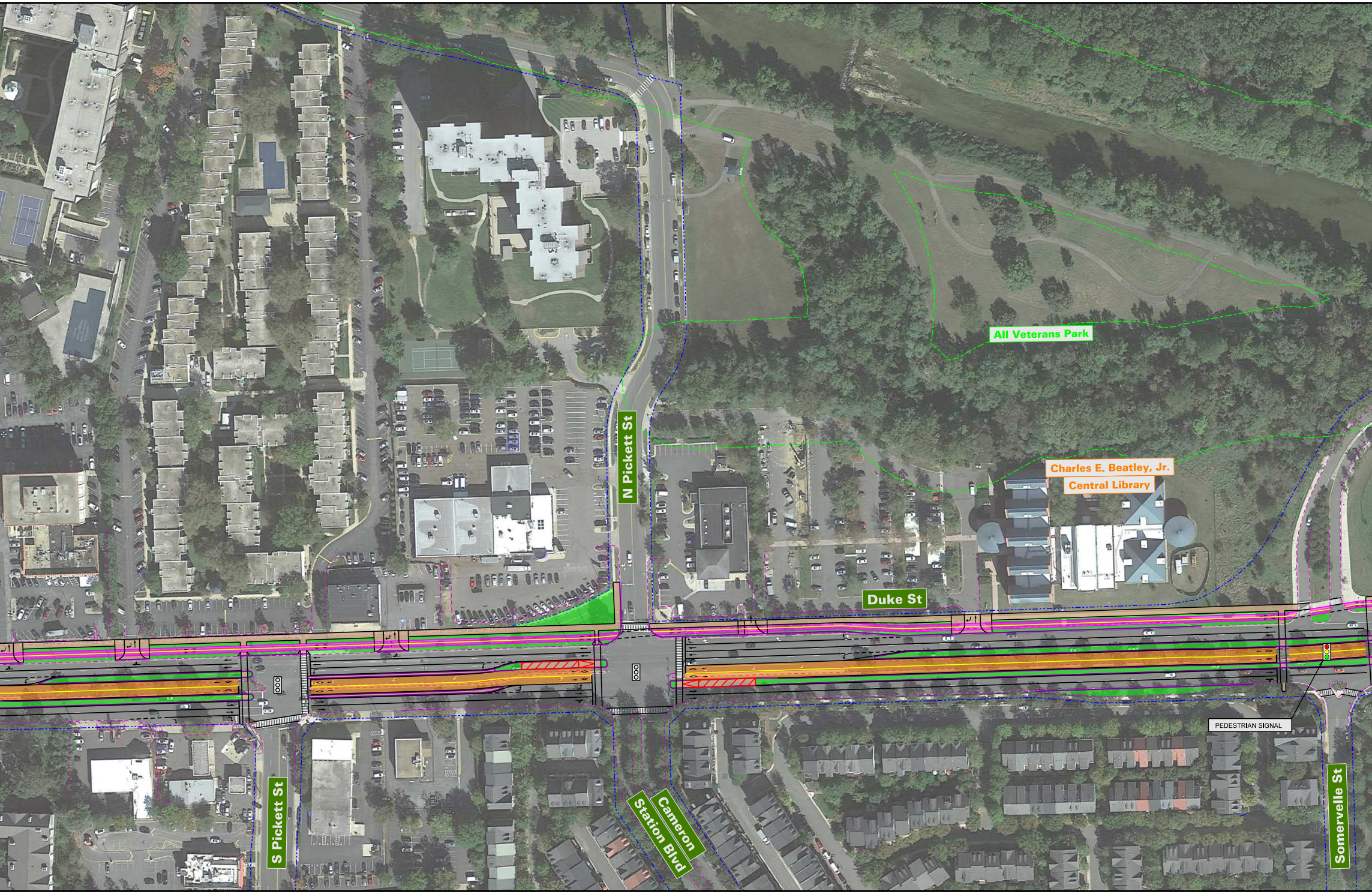
All Veterans Park
N Pickett St
Charles E. Beatley, Jr.
Central Library
Duke St
PEDESTRIAN SIGNAL
S Pickett St
Cameron
Station Blvd
Somervelle St

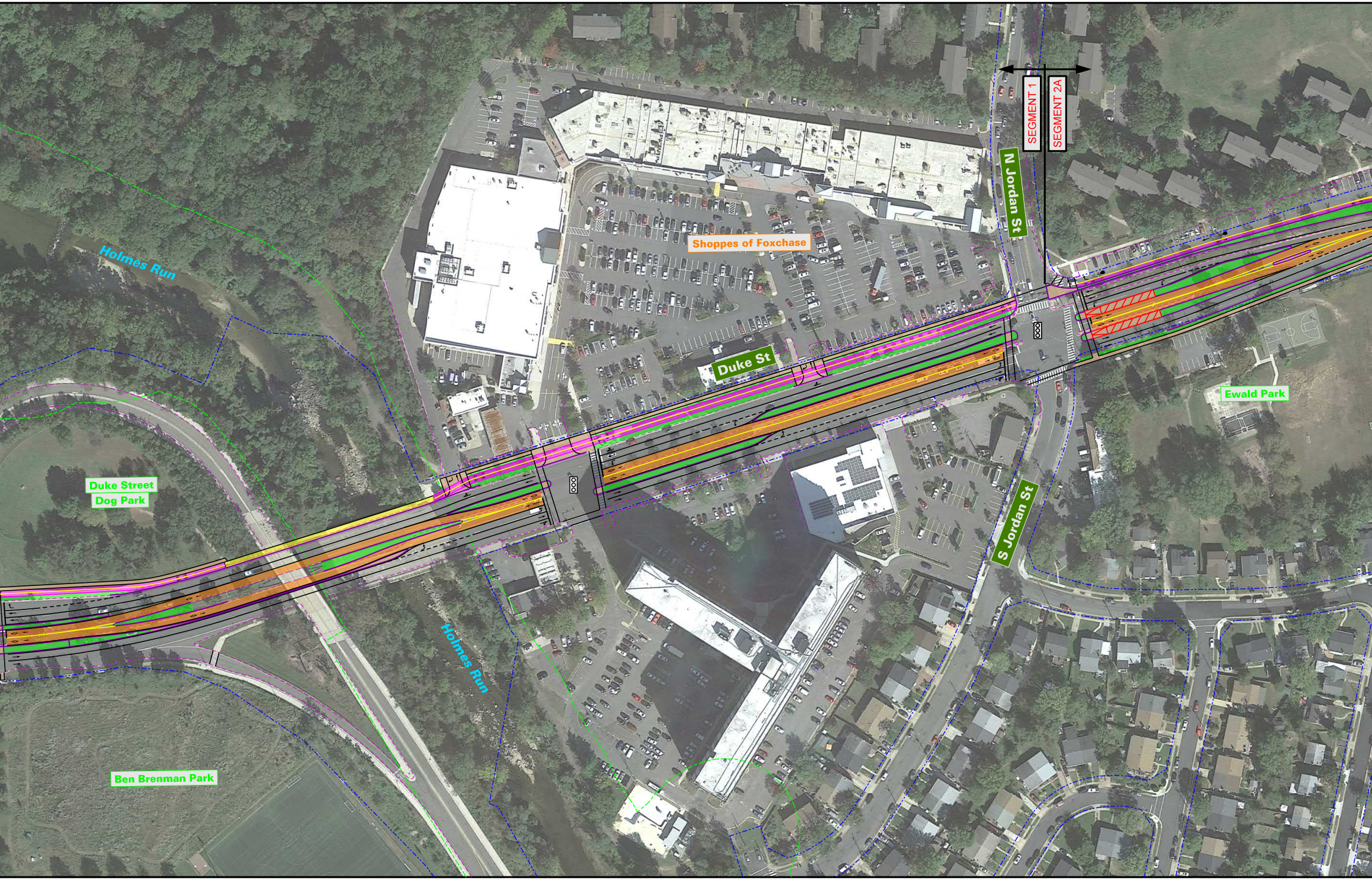
SEGMENT 1
SEGMENT 2A
N Jordan St
Shoppes of Foxchase
Holmes Run
Duke St
Ewald Park
S Jordan St
Duke Street
Dog Park
Holmes Run
Ben Brenman Park

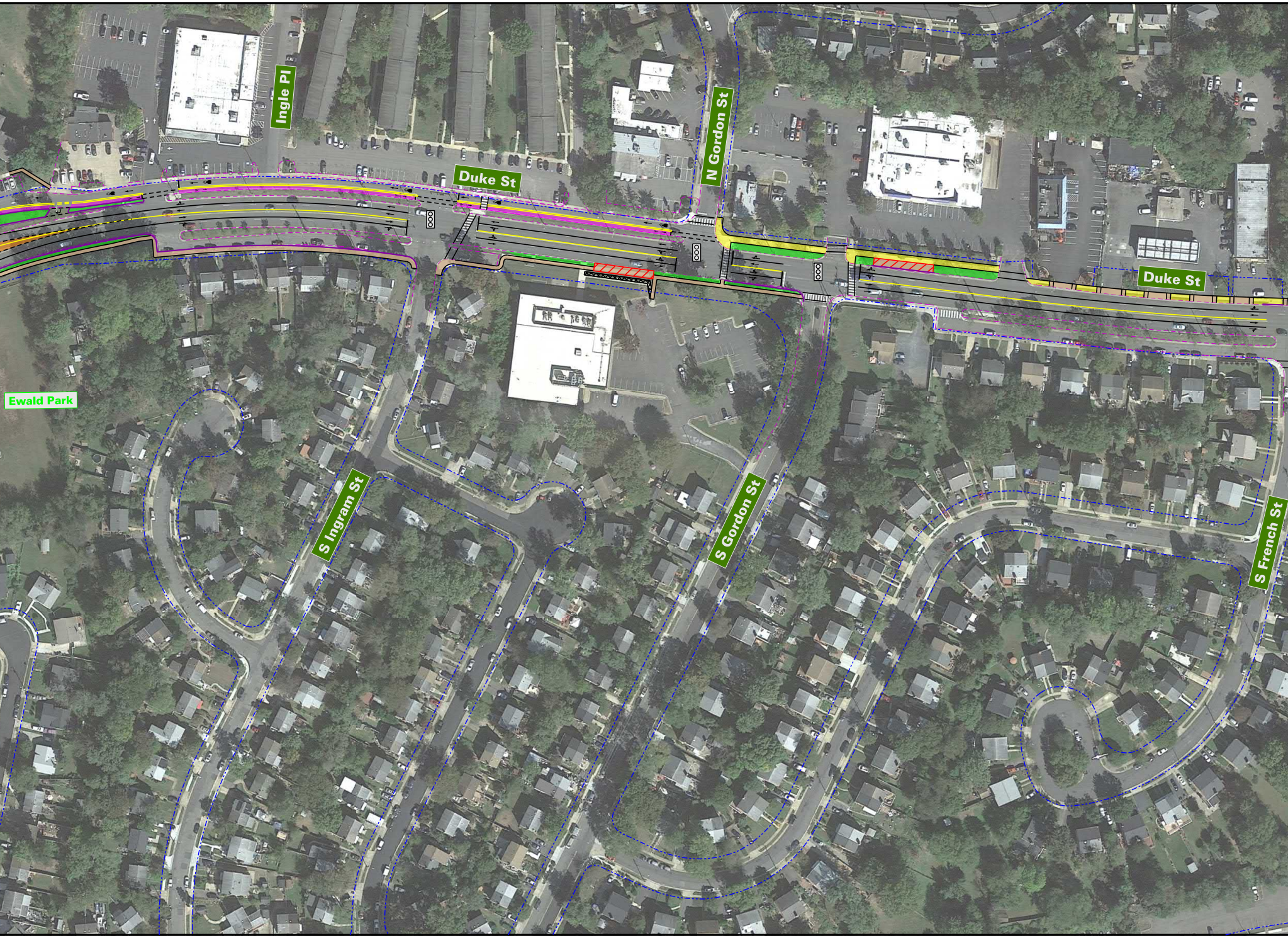
Ingle Pl
Duke St
N Gordon St
Duke St
Ewald Park
S Ingram St
S Gordon St
S French St

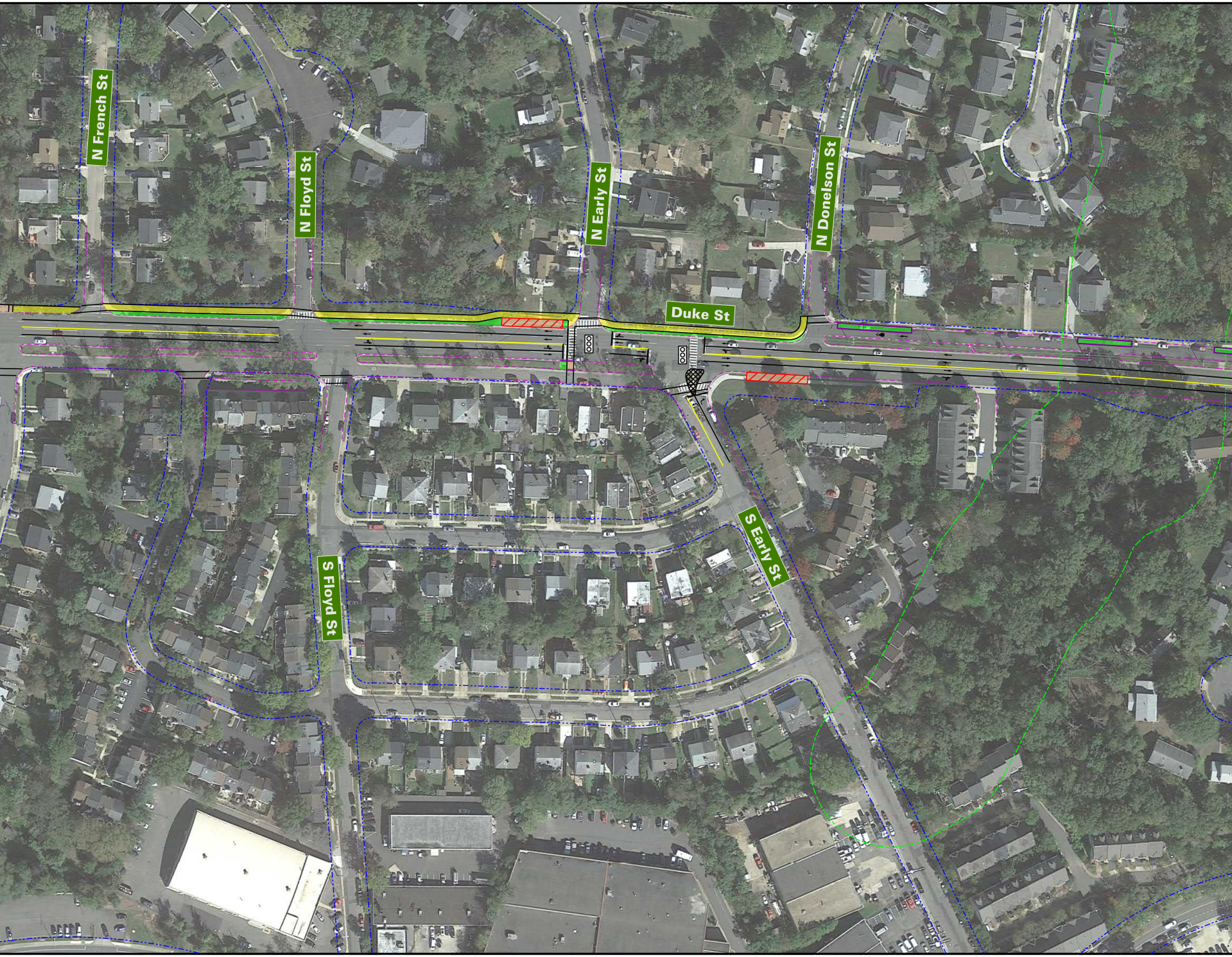
N French St
N Floyd St
N Early St
N Donelson St
Duke St
S Floyd St
S Early St

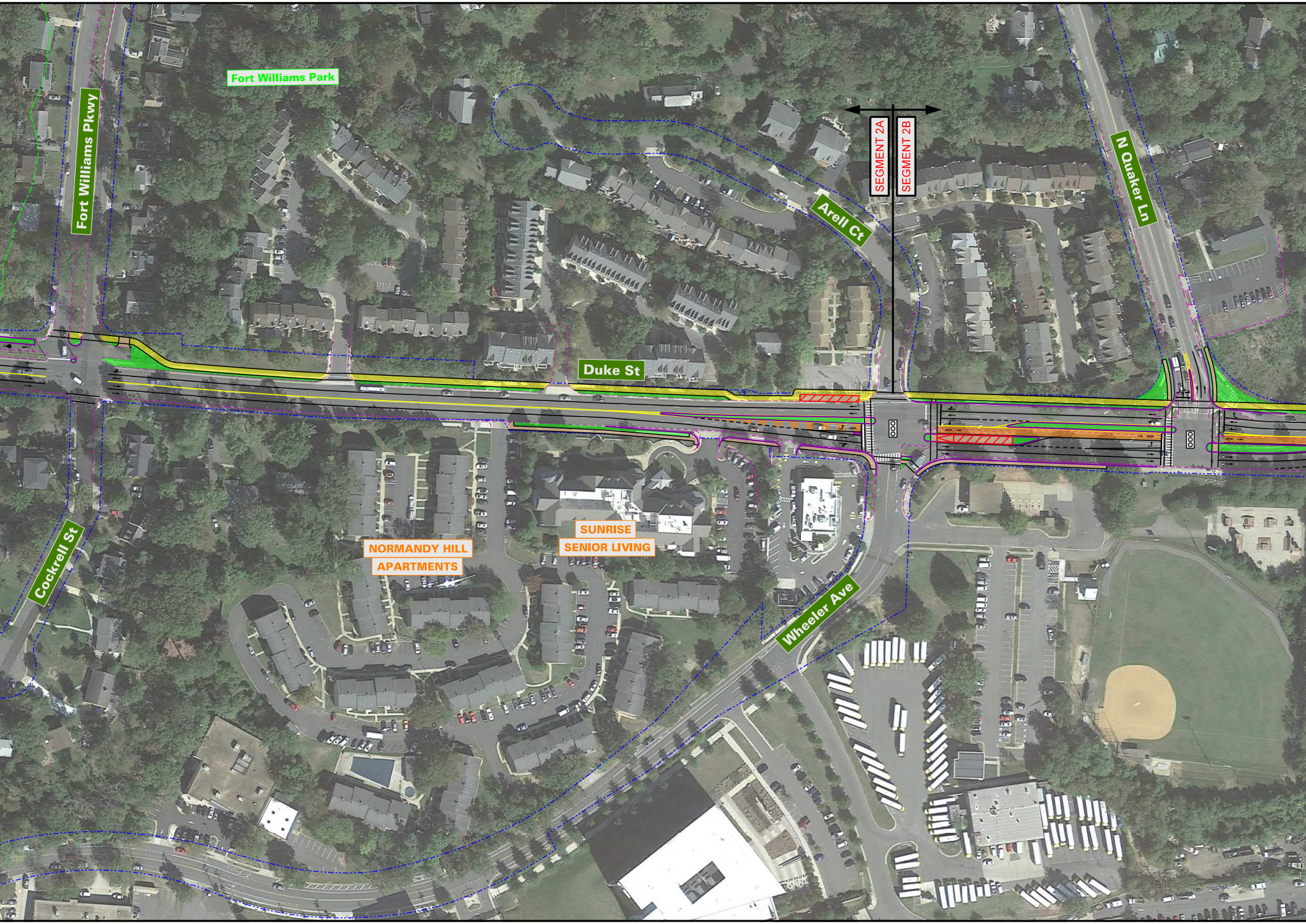
Fort Williams Park
Fort Williams Pkwy
SEGMENT 2A
SEGMENT 2B
Arell Ct
N Quaker Ln
Duke St
Cockrell St
NORMANDY HILL
APARTMENTS
SUNRISE
SENIOR LIVING
Wheeler Ave

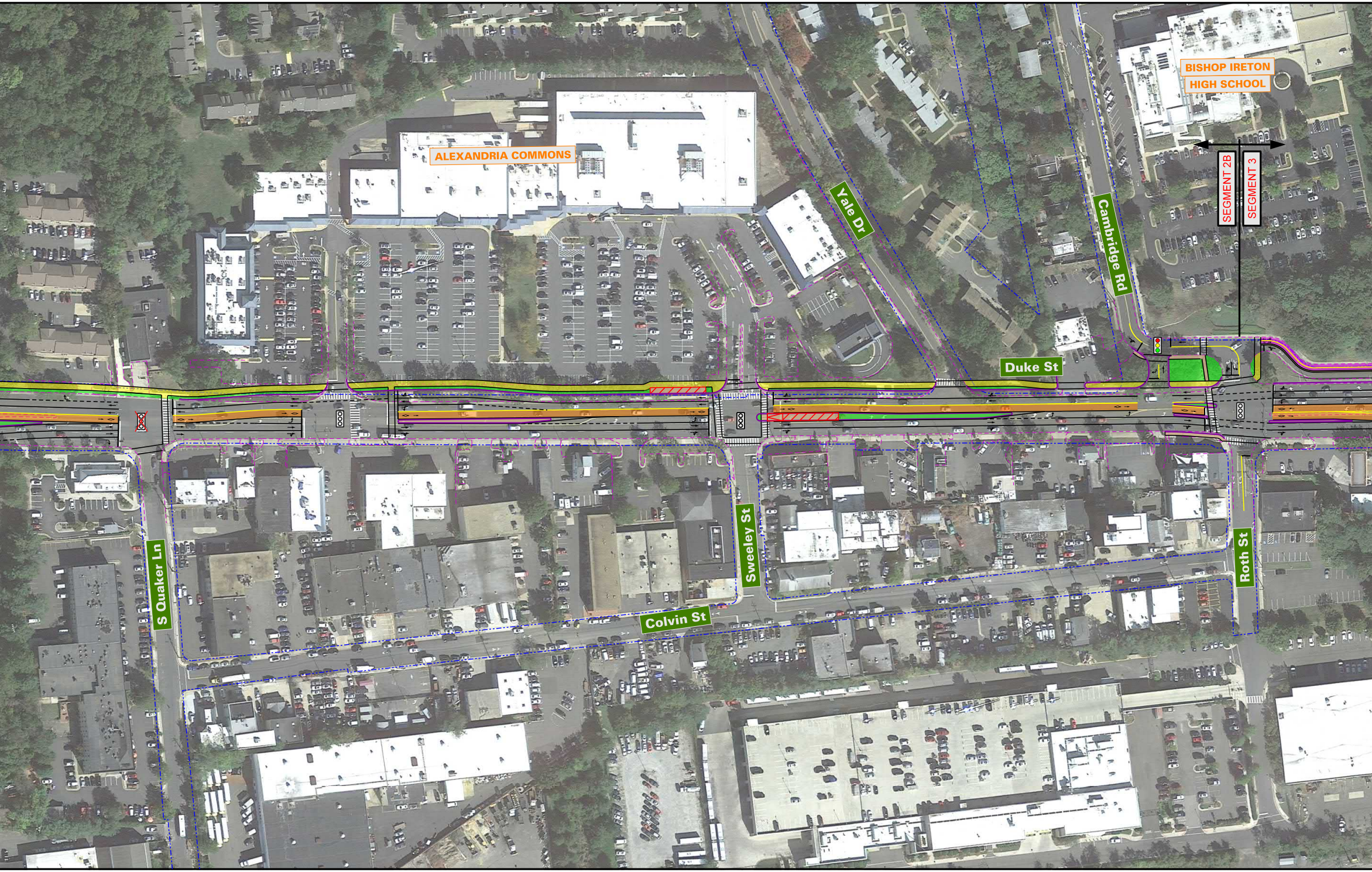
ALEXANDRIA COMMONS
BISHOP IRETON
HIGH SCHOOL
SEGMENT 2B
SEGMENT 3
Yale Dr
Cambridge Rd
Duke St
S Quaker Ln
Sweeley St
Colvin St
Roth St

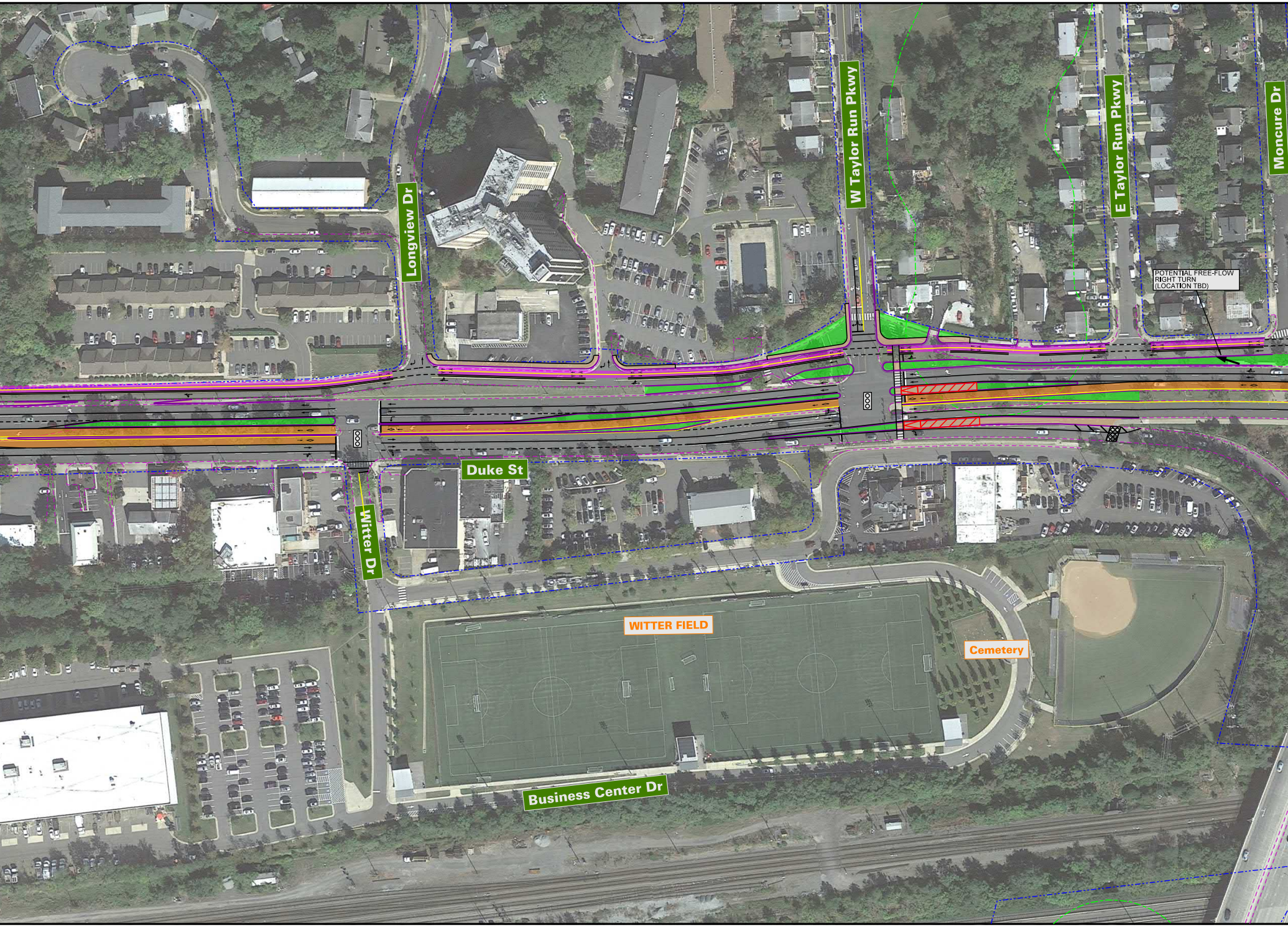
Longview Dr
W Taylor Run Pkwy
E Taylor Run Pkwy
Moncure Dr
POTENTIAL FREE-FLOW RIGHT TURN (LOCATION TBD)
Duke St
Witter Dr
WITTER FIELD
Cemetery
Business Center Dr

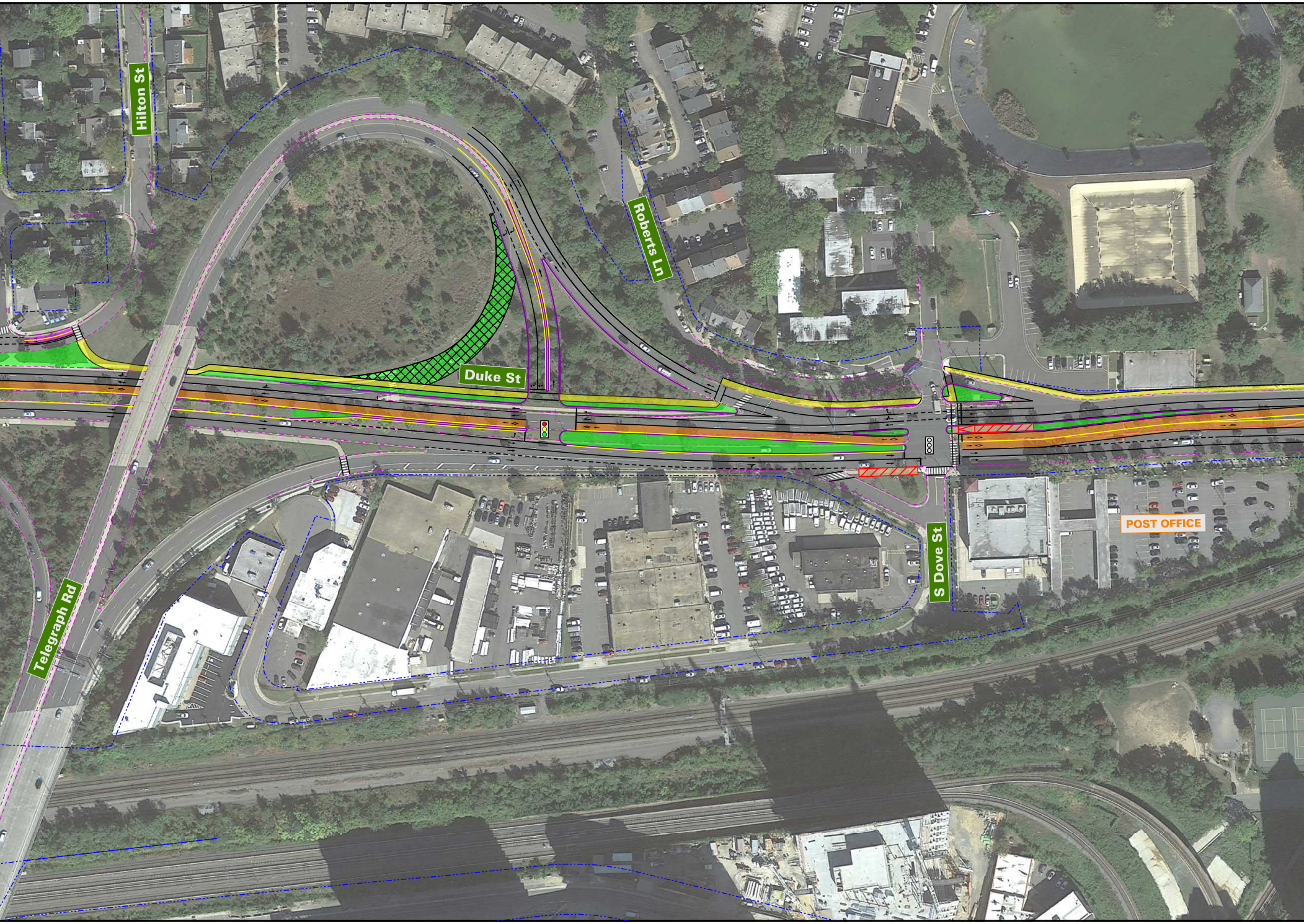
Hilton St
Roberts Ln
Duke St
Telegraph Rd
S Dove St
POST OFFICE

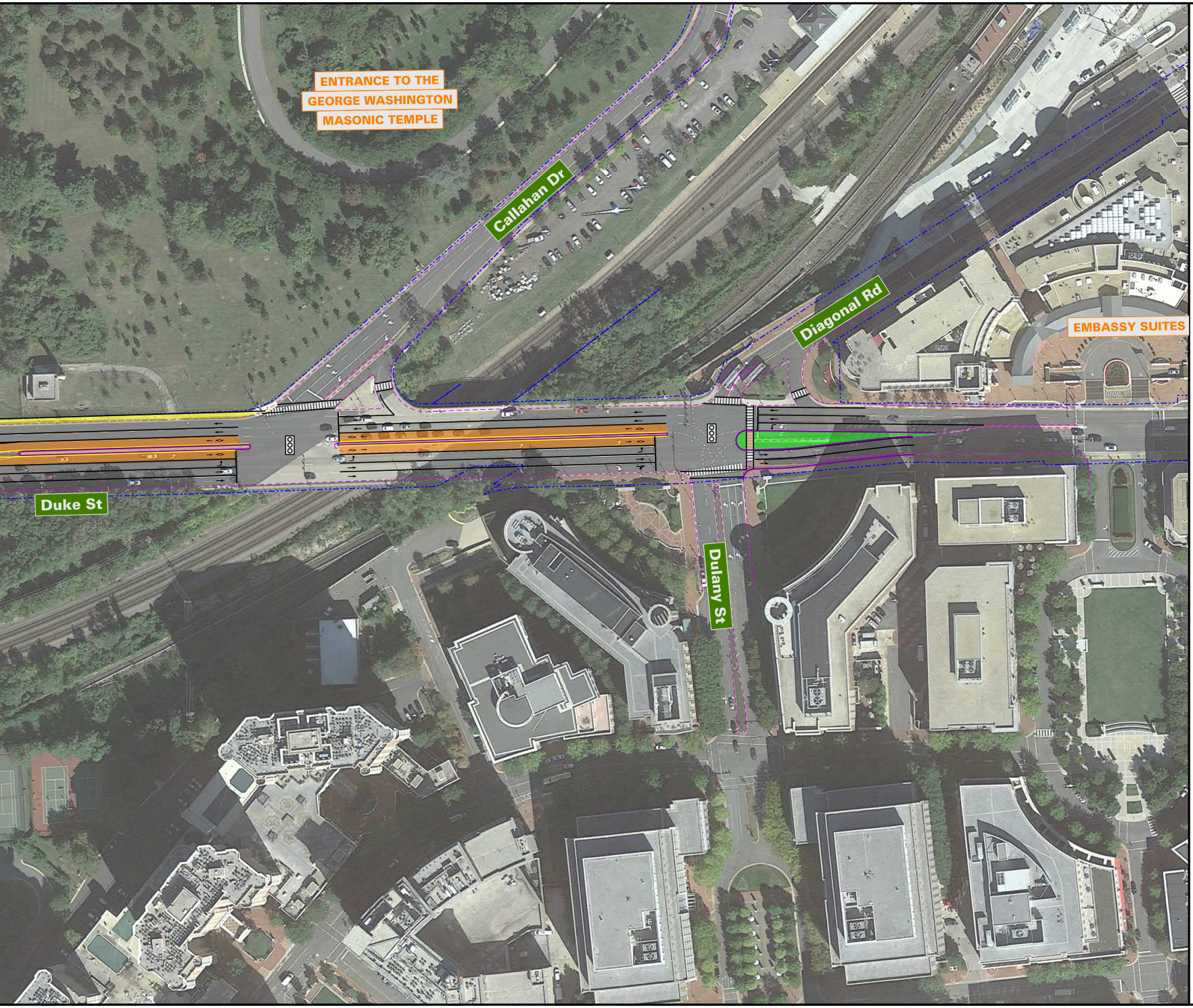
ENTRANCE TO THE
GEORGE WASHINGTON
MASONIC TEMPLE
Callahan Dr
Diagonal Rd
EMBASSY SUITES
Duke St
Dulany St

LEGEND:

- PROP. CURB
- PROP. CURB AND GUTTER
- EX. FACE OF CURB
- PROP. PAVEMENT MARKING LINE (SOLID)
- PROP. PAVEMENT MARKING LINE (YELLOW CENTERLINE)
- PROP. PAVEMENT MARKING LINE (DASH)
- EX. RIGHT-OF-WAY
- EX. 100' RPA BUFFER
- 🟧 PROP. DEDICATED BUS LANE
- ▨ PROP. BUS LANE / TURN LANE
- 🟪 PROP. BIKE LANE
- 🟩 PROP. GREEN SPACE
- 🟫 PROP. CONCRETE MEDIAN / SIDEWALK
- 🟨 PROP. SHARED USE PATH
- ▨ PROP. BUS STATION
- ☒ DEMO
- SHARED LANE (SHARROW)
- BIKE LANE SYMBOL
- 🚦 PROPOSED SIGNAL
- EXISTING SIGNAL
- EXISTING SIGNAL TO BE REMOVED

CITY OF Alexandria VIRGINIA

DUKE STREET IN MOTION

wsp

SCALE
0 100' 200'

Duke Street BRT
Seg 1 - Center
Seg 2A - Mixed Traffic
Seg 2B - EB Center
Seg 3 - Center

PROJECT NO.
XXXXXXX

DATE
APRIL 2023

SHEET NO.
BUILD 1